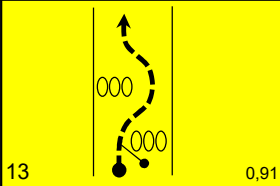
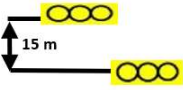
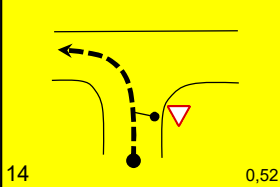

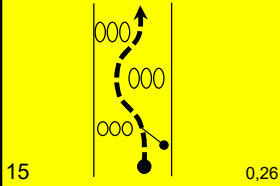
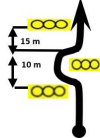
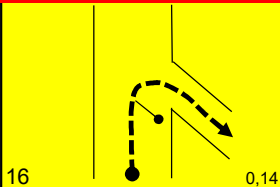
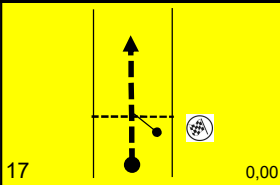



From: TC/LK 2 Bebes pagasts			DISTANCE/DISTANCE:	LEG/ APLIS:	<b>1</b>
To: TC/LK 3 Schwenk			<b>26,82 km</b>	SECTION/ SEKCIJA:	<b>1</b>
ĀTRUMPOSMS/ SPECIAL STAGE			<b>2</b>	AVERAGE / VIDEJAIS ĀTRUMS:	TIME ALLOWED/ LAIKA NORMA:
<b>SS2 Bebe 1</b>			<b>5,15km</b>	<b>50,29 km/h</b>	<b>32 min</b>
DISTANCE/DISTANCE		DIRECTION/ VIRZIENS	A G	INFORMATION/ INFORMĀCIJA	DISTANCE REGRESS/ ATTĀLUMS LĪDZ LK
TOTAL/ KOPA	PARTIAL/ LĪDZ ORIENT.				
3,65	0,15	13  0,91	A G		23,17
4,04	0,39	14  0,52			22,78
4,30	0,26	15  0,26			22,52
4,42	0,12	16  0,14			22,40
4,56	0,14	17  0,00		 <b>FINISH</b>	22,07

2

From: TC/LK 2 Bebes pagasts		DISTANCE/DISTANCE:		LEG/ APLIS: <b>1</b>	
To: TC/LK 3 Schwenk		<b>26,82 km</b>		SECTION/ SEKCIJA: <b>1</b>	
ĀTRUMPOSMS/ SPECIAL STAGE <b>2</b>		AVERAGE / VIDEJAIS ĀTRUMS: <b>50,29 km/h</b>		TIME ALLOWED/ LAIKA NORMA: <b>32 min</b>	
<b>SS2 Bebe 1</b>		<b>5,15km</b>			
DISTANCE/DISTANCE		DIRECTION/ VIRZIENS	INFORMATION/ INFORMĀCIJA	DISTANCE REGRESS/ ATTĀLUMS LIDZ LK	
TOTAL/ KOPIA	PARTIAL/ LIDZ ORIENT.				
4,96	0,40	 18	 STOP	21,67	
6,24	1,28	 19	<b>CAUTION, MAIN ROAD</b> <b>Uzmanību, galvenais ceļš</b> <div style="border: 1px solid red; padding: 5px; margin-top: 10px;">           Sekot Roadbook            lpp31. 21 orientierim         </div>	20,39 <b>2</b>	
11,18	4,94	 20		15,45	
15,49	4,31	 21		11,14	
15,78	0,29	 22		10,85	